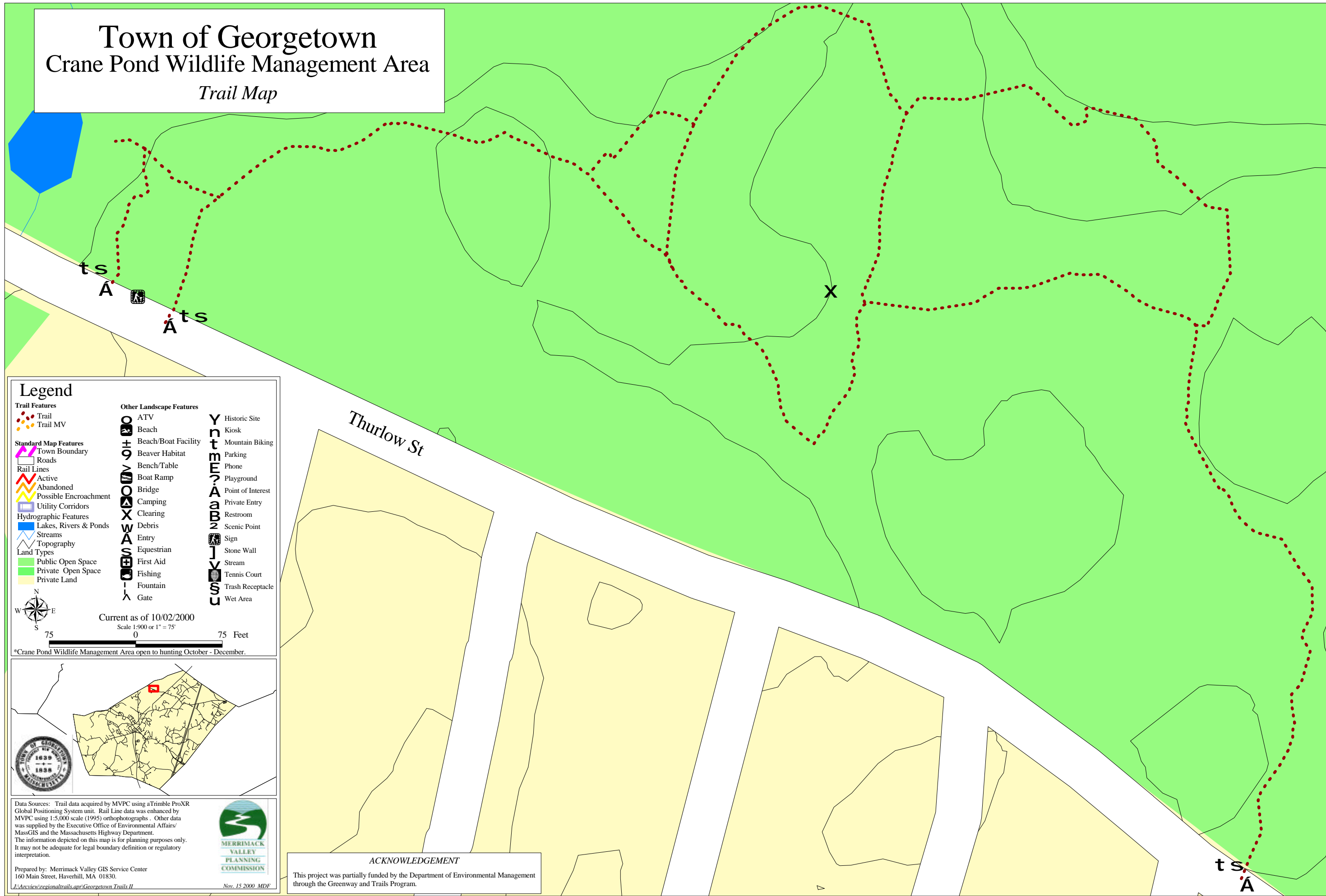


# Town of Georgetown Crane Pond Wildlife Management Area Trail Map

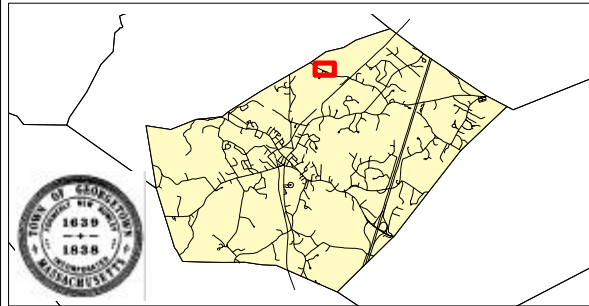


### Legend

<b>Trail Features</b>	<b>Other Landscape Features</b>	<b>Y</b> Historic Site
Trail (Red dotted line)	ATV (Black circle with 'A')	Kiosk (Black circle with 'K')
Trail MV (Orange dotted line)	Beach (Black circle with 'B')	Mountain Biking (Black circle with 'M')
<b>Standard Map Features</b>	Beach/Boat Facility (Black circle with 'BB')	Parking (Black circle with 'P')
Town Boundary (Pink dashed line)	Beaver Habitat (Black circle with 'BH')	Phone (Black circle with 'Ph')
Roads (Black line)	Bench/Table (Black circle with 'BT')	Playground (Black circle with 'Pl')
Rail Lines (Black line)	Boat Ramp (Black circle with 'BR')	Point of Interest (Black circle with 'POI')
Active (Red zigzag line)	Bridge (Black circle with 'Brid')	Private Entry (Black circle with 'PE')
Abandoned (Yellow zigzag line)	Camping (Black circle with 'C')	Restroom (Black circle with 'R')
Possible Encroachment (Yellow dashed line)	Clearing (Black circle with 'Cl')	Scenic Point (Black circle with 'SP')
Utility Corridors (Blue dashed line)	Debris (Black circle with 'D')	Sign (Black circle with 'S')
<b>Hydrographic Features</b>	Entry (Black circle with 'E')	Stone Wall (Black circle with 'SW')
Lakes, Rivers & Ponds (Blue area)	Equestrian (Black circle with 'Eqs')	Stream (Black circle with 'St')
Streams (Blue line)	First Aid (Black circle with 'FA')	Tennis Court (Black circle with 'TC')
Topography (Black contour line)	Fishing (Black circle with 'F')	Trash Receptacle (Black circle with 'TR')
<b>Land Types</b>	Fountain (Black circle with 'Fnt')	Wet Area (Black circle with 'WA')
Public Open Space (Light green)	Gate (Black circle with 'G')	
Private Open Space (Light green)		
Private Land (Yellow)		


Current as of 10/02/2000  
Scale 1:900 or 1" = 75'  
0 75 Feet

\*Crane Pond Wildlife Management Area open to hunting October - December.



Data Sources: Trail data acquired by MVPC using a Trimble ProXR Global Positioning System unit. Rail Line data was enhanced by MVPC using 1:5,000 scale (1995) orthophotographs. Other data was supplied by the Executive Office of Environmental Affairs/MassGIS and the Massachusetts Highway Department. The information depicted on this map is for planning purposes only. It may not be adequate for legal boundary definition or regulatory interpretation.

Prepared by: Merrimack Valley GIS Service Center  
160 Main Street, Haverhill, MA 01830.

 MERRIMACK VALLEY PLANNING COMMISSION

[J:\Arcview\regionaltrails.apr\Georgetown\\_Trails\\_II](J:\Arcview\regionaltrails.apr\Georgetown_Trails_II) Nov. 15 2000 MDF

**ACKNOWLEDGEMENT**  
This project was partially funded by the Department of Environmental Management through the Greenway and Trails Program.